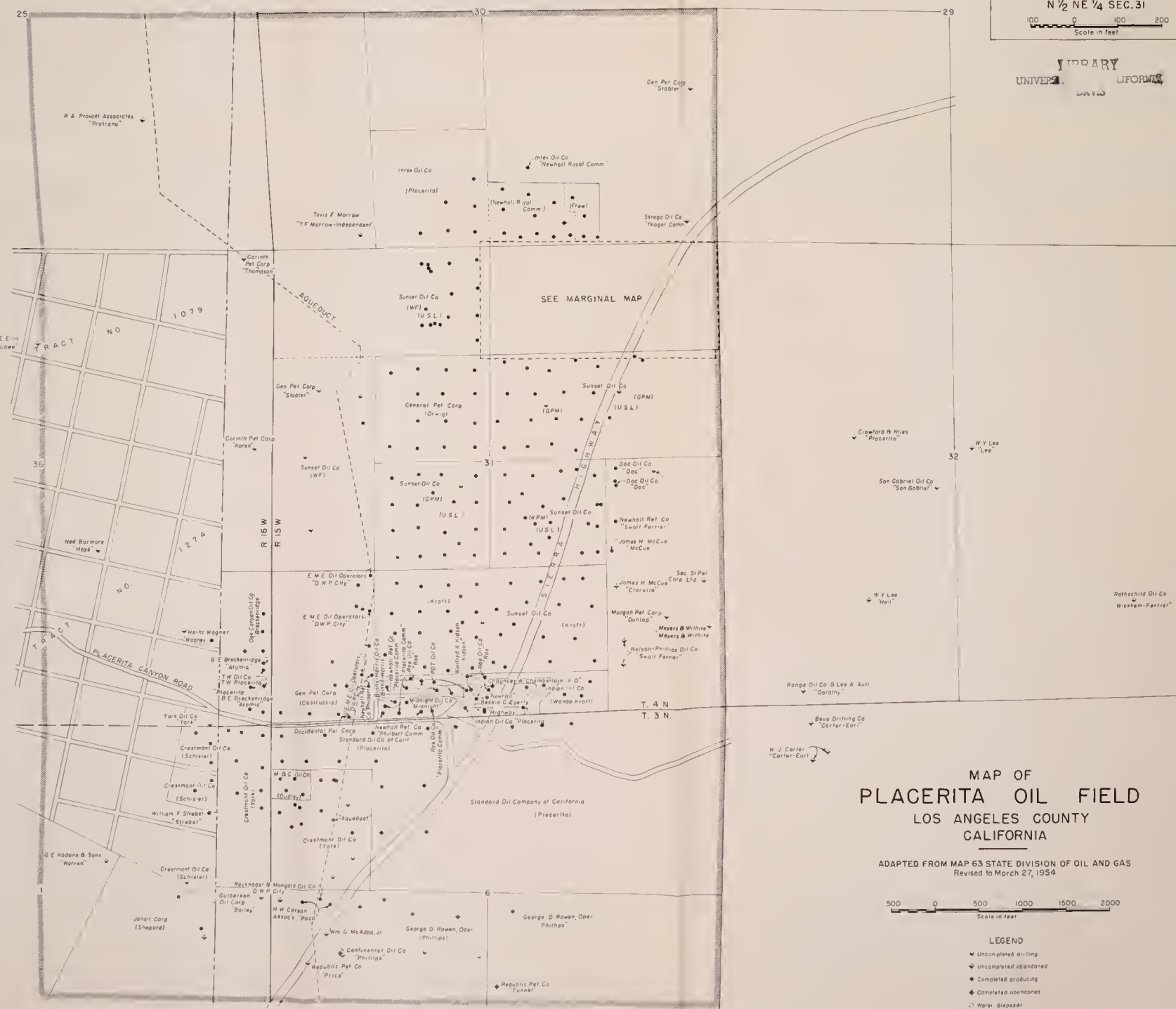
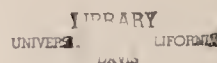



For adjoining Oilfield see Oil Map No 18A, Newhall

MARGINAL MAP  
N 1/2 NE 1/4 SEC. 31  
Scale in Feet  
100 0 100 200



### MAP OF PLACERITA OIL FIELD LOS ANGELES COUNTY CALIFORNIA

ADAPTED FROM MAP 63 STATE DIVISION OF OIL AND GAS  
Revised to March 27, 1954



#### LEGEND

- ▼ Uncompleted drilling
- Uncompleted abandoned
- Completed producing
- Completed abandoned
- Water disposal

For adjoining Oilfield see Oil Map No 18A, Newhall