

NATURAL RESOURCES AGENCY
DEPARTMENT OF CONSERVATION
DIVISION OF OIL, GAS, AND GEOTHERMAL RESOURCES

REPORT OF WELL PLUGGING AND ABANDONMENT

Ventura, California

February 15, 2012

Doug Greer

Excalibur Well Services Corp

22034 Rosedale Highway

Bakersfield, CA 93314

Leah C. Sewell & Barbara C. Jones

Your report of the plugging and abandonment

Well No. 8

A.P.I. No 037-13226, Section 12, T 3N R. 16W, SB B. & M.

Newhall

Field

Los Angeles

County

dated January 9, 2012, received February 9, 2012, has been

examined in conjunction with records filed in this office. We have determined that the requirements of this Division have been fulfilled relative to plugging and abandonment of the well, removal of well equipment and junk, and filing of well records.

NOTES: 1. Surface plugging completed on December 29, 2011

2. Site inspection made and approved January 12, 2012

Tim Kustic

State Oil and Gas Supervisor

By

(Signature of District Deputy)

Bruce H. Hesson

(Typed Name of District Deputy)

tkc

DIVISION OF OIL, GAS, AND GEOTHERMAL RESOURCES

CHECK LIST-RECORDS RECEIVED AND WELL STATUS

OPERATOR Leah C. Sewell & Barbara C. Jones WELL DESIGNATION: Well No. 8

API No. 03713226 SEC 12 , T. 3N , R. 16W , SB B. and M.

COUNTY: Los Angeles FIELD Newhall

Type of Notice: Abandonment Date: 8/17/2011 Report Number: P211-269

RECORDS RECEIVED (ATTACH PAGES IF REQUIRED)

NEW STATUS

	Date	OK	NEED	Remarks
Well Summary (OG100)				
History (OG103)	<u>1-9-12</u>	<u>BA</u>		
E-Log				
Mud Log				
Dipmeter				
Directional				
Core and/or SWS				

DATE: _____

NOTICE OF RECORDS DUE

DATE: _____

DATE: _____

DATE: _____

DATE: _____

WELL STATUS INQUIRY

DATE: _____

DATE: _____

Well Stat

Change Required: yes

Change Done: yes

ABANDONMENTS/REABANDONMENTS/DRILLS/REDRILLS

ABANDONMENT DATABASE : _____ SURFACE INSPECTION NEEDED _____ COMPLETED _____
Date and Inspector

FINAL LETTER NEEDED _____ COMPLETED 1-12-2011 DRILL/REDRILL DATABASE _____
(Date)

ENGINEER'S CHECK LIST

T-REPORT(S) _____ OPERATOR'S NAME _____ WELL DESIGNATION _____ SIGNATURE _____
LOCATION _____ ELEVATION: _____ CONFIDENTIAL RELEASE DATE: _____ PERMIT REQUIREMENTS MET _____

CLERICAL CHECK LIST

LOCATION CHANGE (OG165) _____ ELEVATION CHANGE (OG165) _____ RELEASE OF BOND (OG150) _____

REMARKS

RECORDS SCANNED: _____
(Date)

RECORDS APPROVED: _____
(Date and Engineer)

RESOURCES AGENCY OF CALIFORNIA
DEPARTMENT OF CONSERVATION
DIVISION OF OIL, GAS, AND GEOTHERMAL RESOURCES
HISTORY OF OIL OR GAS WELL

Operator Division of Oil and Gas Field Newhall County Los Angeles
Well SJ #8 Sec. 12 T. 3N R. 16w S.B.B.&M.
A.P.I. No. 037-13226 Name Joel Brimm Title Project Manager
(Person submitting report) (President, Secretary, or Agent)
Date 1-9-12
(Month, day, year) Signature _____

Address 22034 Rosedale Hwy. Bakersfield CA, 93314 Telephone Number 661-589-5338

History must be complete in all detail. Use this form to report all operations during drilling and testing of the well or during redrilling or altering the casing, plugging, or abandonment, with the dates thereof. Include such items as hole size, formation test details, amounts of cement used, top and bottom of plugs, perforation details, sidetracked junk, bailing tests, and initial production data.

- 12-14-11 Complete JSP and hold safety meeting with crew. Run in hole with weighted string line and tag at 600'. Tag witnessed by (DOGGR) David Ortiz. No fluid on string during retrieval, well is dry. Drop a total of 73 c/f of zonite down well.
- 12-15-11 Complete JSP and hold safety meeting with crew. Hydrate zonite with 11 barrels of fresh water
- 12-28-11 Complete JSP and hold safety meeting with cement crew. Mix and pump 251 c/f of class G cement with 35% silica flower and 100% calcium chloride in 3 stages as pre (DOG) David Ortiz.
- 12-29-11 Complete JSP and hold safety meeting with cement crew. Mix and pump 60 c/f of class G cement with 35% silica flower to top off annulus. Cement at surface witnessed by (DOGGR) David Ortiz.
- 12-29-11 Complete JSP and hold safety meeting with surface crew. Surface crew welded the API plate to the casing with the #037-13226. API plate witnessed by (DOGGR) David Ortiz. Well could not be dug up and buried due to its location on the hill side, location is complete.

RECEIVED

FEB - 9 2012

**Div. of Oil, Gas &
Geothermal Resources
Ventura**

DIVISION OF OIL, GAS, AND GEOTHERMAL RESOURCES

Report on Operations

Doug Greer, Agent
EXCALIBUR WELL SERVICES CORP.
22034 Rosedale Highway
Bakersfield, CA 93314

Ventura, California
January 26, 2012

Your operations at well Leah C. Sewell & Barbara C. Jones
"Well No." 8 , API No. 037-13226
Sec. 12 , T. 3N , R. 15W , SB B. & M. Newhall
Field in Los Angeles County,
were witnessed on 1/12/2012 by David Ortiz , representative of the supervisor.

Operations Witnessed	Result - Def.	Engineer	Date
Cleanout Tag	Approved - 0	David Ortiz	12/15/2011
Cementing	Approved - 0	David Ortiz	12/28/2011
Check Surface Plug	Approved - 0	David Ortiz	12/29/2011
Surface Inspection	Approved - 0	David Ortiz	1/5/2012
Surface Inspection	Approved - 0	David Ortiz	1/12/2012

The operations were performed for the purpose of plugging and abandonment.

DECISION: Approved

tkc

Tim Kustic
State Oil and Gas Supervisor

By



District Deputy

T212-052

CEMENTING/PLUGGING MEMO A

Operator Sewell-Jones (Orphan) Well No. "Sewell-Jones" 8
API No. 037-13226 Sec. 12 T. 3N R. 16W 5B B&M
Field Placerita County Los Angeles On
Mr. / Ms. D. ORTIZ representative of the supervisor, was present from to

There were also present John Behring / George Smith (Excalibur)

Casing record of well: 11-5/8" (30#) ldd @ 500'; 9-5/8" (20#) ldd @ 700'; 7-5/8" (16#) ldd @ 1000'; No perfs recorded

The operations were performed for the purpose of:

Plug & Abandon

- [X] The plugging/cementing operations as witnessed and reported are approved.
[] The location and hardness of the cement plug @ are approved.

Hole size: " fr. ' to ' to ' & " to '

Table with columns: Casing (Size, Wt., Top, Bottom), Cemented (Date, MO-Depth, Volume), Top of Fill (Annulus, Casing), Squeezed Away, Final Pressure, Perforations.

Casing/tubing recovered: " Shot/cut at ' ' ' ' Pulled fr. ' '
" Shot/cut at ' ' ' ' Pulled fr. ' '

Junk (in hole): No

Hole fluid (bailed to) at No Witnessed by D. ORTIZ, B. Hesson

Table with columns: Mudding, Date, lbs, Displaced, Poured, Fill, Engineer.

C/O 600' ±

Table with columns: Cement Plugs (Date, MO & Depth), Placing (Time, Engineer), Placing Witnessed (Depth, Wt/Sample), Top Witnessed (Date & Time, Engineer).

NATURAL RESOURCES AGENCY OF CALIFORNIA
DEPARTMENT OF CONSERVATION
DIVISION OF OIL, GAS AND GEOTHERMAL RESOURCES

No. P 211-269

PERMIT TO CONDUCT WELL OPERATIONS

498 ---
(Old) Field Code (New)

06 ---
(Old) Area Code (New)

00 ---
(Old) Pool Code (New)

Doug Greer
Excalibur Well Services Corp.
20301 Stockdale Hwy
Bakersfield, CA 93314

Ventura, California
August 29, 2011

Leah C. Sewell & Barbara C. Jones

Your proposal to **plug and abandon** well "**Well No. 8**, A.P.I. No. **037-13226**, Section **12**, T. **3N**, R. **16W**, **S.B.** B. & M., **Newhall** Field, **Elsmere** Area, **Los Angeles** County, received **08/17/11** has been examined in conjunction with records filed in this office.

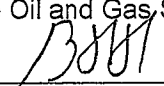
THE PROPOSAL IS APPROVED PROVIDED:

1. All work shall be done in accordance with State Contract 2010-002.
2. **THIS DIVISION SHALL BE NOTIFIED TO:**
 - a. **Witness all operations.**


Engineer: Bruce Hesson

Phone: (805) 654-4761

Elena M. Miller
State Oil and Gas Supervisor

By 
Bruce Hesson, District Deputy

A copy of this permit and the proposal must be posted at the well site prior to commencing operations. Records for work done under this permit are due within 60 days after the work is completed or the operations have been suspended. Issuance of this permit does not preclude the recipient from the obligation of being in compliance with all applicable Federal, State and Local laws, regulations and ordinances.



NATURAL RESOURCES AGENCY OF CALIFORNIA
DEPARTMENT OF CONSERVATION
DIVISION OF OIL, GAS, AND GEOTHERMAL RESOURCES

FOR DIVISION USE ONLY		
Bond	Forms	
	OGD 114	OGD 21
	111 ✓	115 ✓

NOTICE OF INTENTION TO ABANDON / RE-ABANDON WELL

Detailed instructions can be found at: www.conservation.ca.gov/dog

P211-268

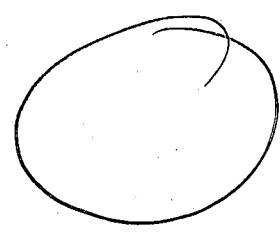
In compliance with Section 3229, Division 3, Public Resources Code, notice is hereby given that it is our intention to abandon / re-abandon well Sewell & Jones #8, API No. 037-13226

Sec. 13, T. 13N, R. 16W, B.&M., Newhall Field, Los Angeles County.

The complete casing record of the well (present hole), including plugs and perforations, is as follows: (Attach wellbore schematics diagram also.)

11 5/8" 30# Csg. landed @ 500'
9 5/8" 20# Csg. landed @ 700'
7 5/8" 16# Csg. landed @ 1000'
Perforations: none reported
BFW: 500'
Junk: none
Plugs: none

RECEIVED
AUG 17 2011
Div. of Oil, Gas & Geothermal Resources
Ventura



The total depth is: 1000 feet. The effective depth is: 1000 feet.

Present completion zone(s): Pico Formation Present zone pressure: _____ psi.
(Name)

Oil or gas shows: _____ feet. Depth to base of fresh water: 500 feet.
(Name and depth)

Top of uppermost hydrocarbon zone (which may be behind unperforated casing): _____ feet.
(Depth of interval)

Is this a critical well as defined in the California Code of Regulations, Title 14, Section 1720(a) (see next page)? Yes No

The proposed work is as follows: (A complete program is preferred and may be attached.)

RIH with open ended tubing to 1000' or as deep as possible. Notify DOGGR to witness clean out
Lay a cement plug (Class G Cmt. + 35% Silica Flour) from tag depth to 500'
RIH and tag cement @ 500' re-cement if necessary. Notify DOGGR to witness tag
An Innovator shot shall be conducted @ 500' and cement to surface with (Class G Cmt. + 35% Silica Flour) including all annular spaces.
Dig up and cut off wellhead five feet below ground level, weld on a steel plate with well identification. Notify DOGGR to witness surface abandonment.

The Division must be notified immediately of changes to the proposed operations. Failure to provide a true and accurate representation of the well and proposed operations may cause rescission of the permit.

Name of Operator _____

Address		City/State	Zip Code
Name of Person Filing Notice	Telephone Number:	Signature	Date
Individual to contact for technical questions:	Telephone Number:	E-Mail Address:	

This notice must be filed, and approval given, before plugging and abandonment operations begin. If operations have not commenced within one year of the Division's receipt of the notice, this notice will be considered cancelled.

OG108 (1/09)